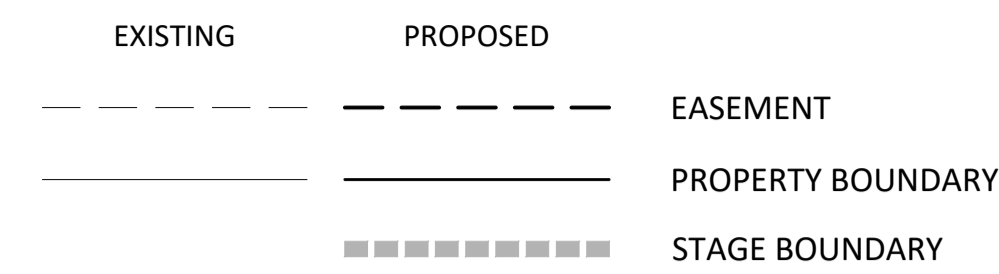
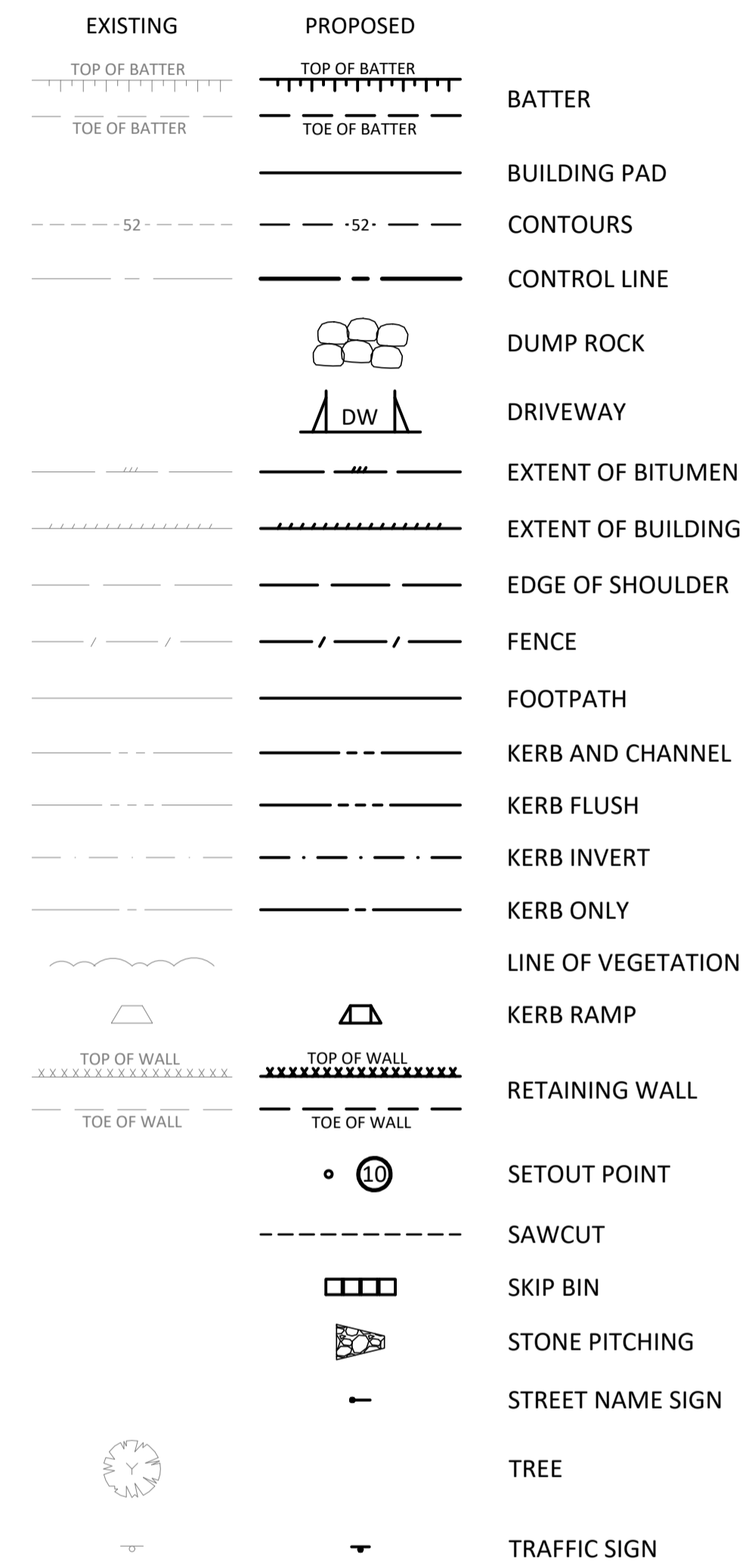


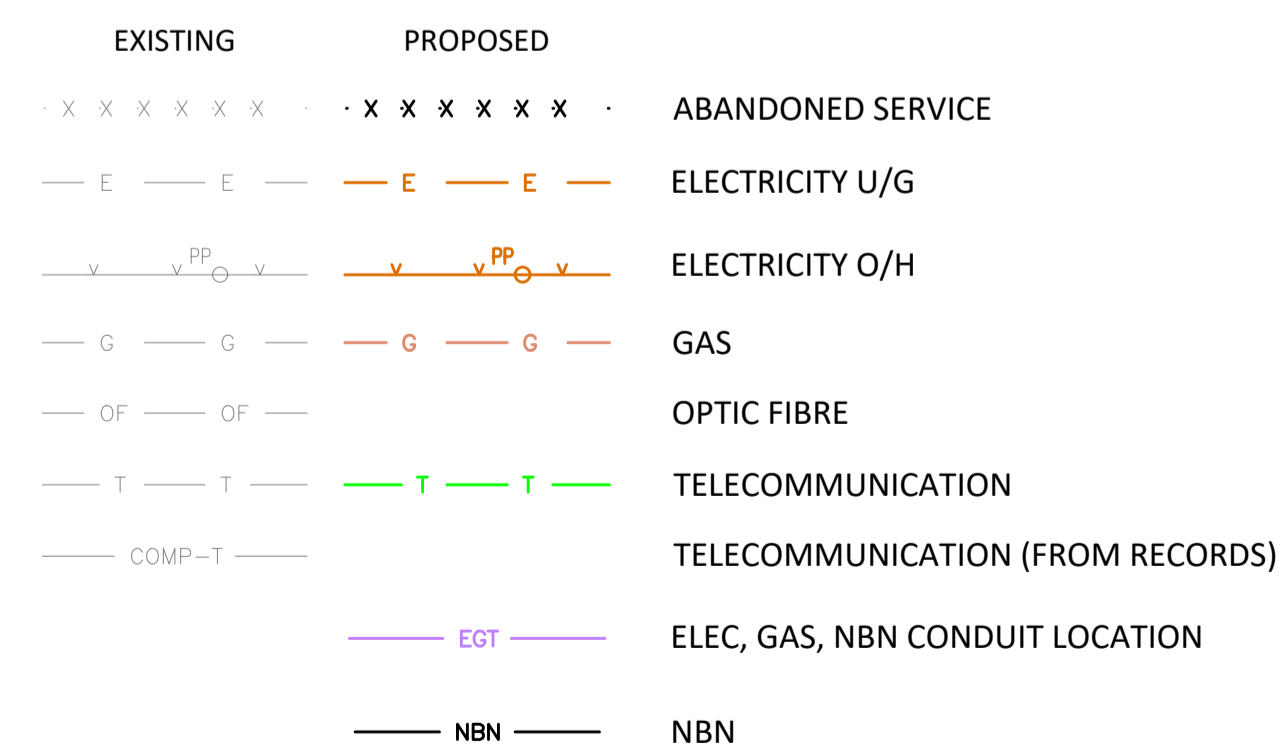
BOUNDARIES



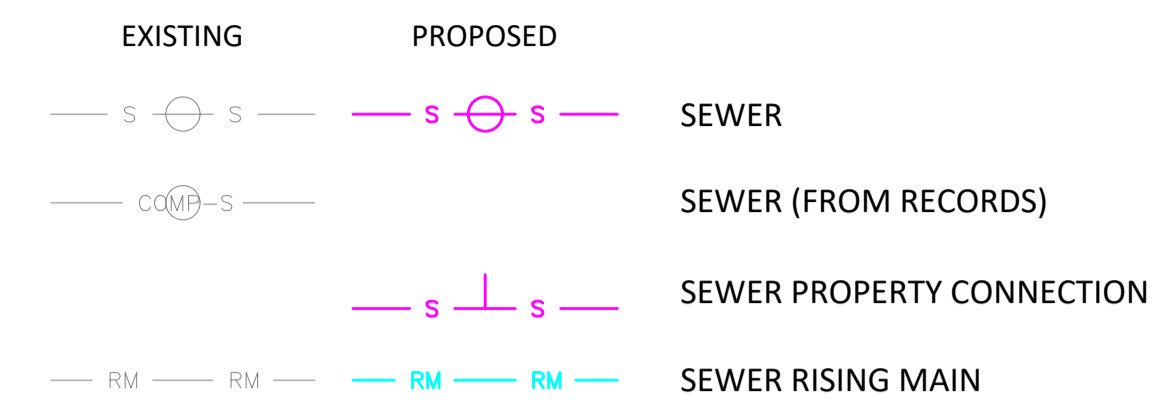
ROADWORKS



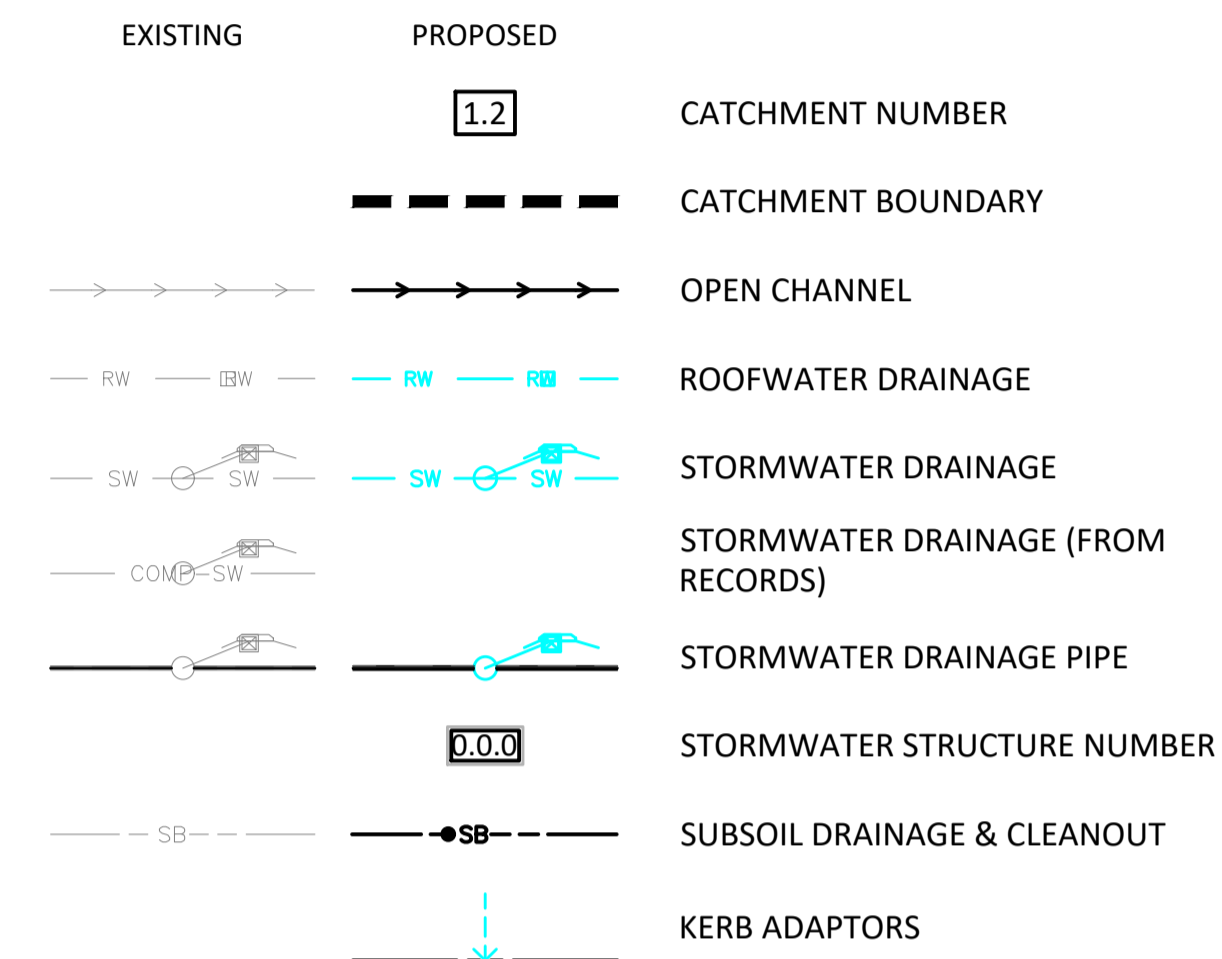
SERVICES



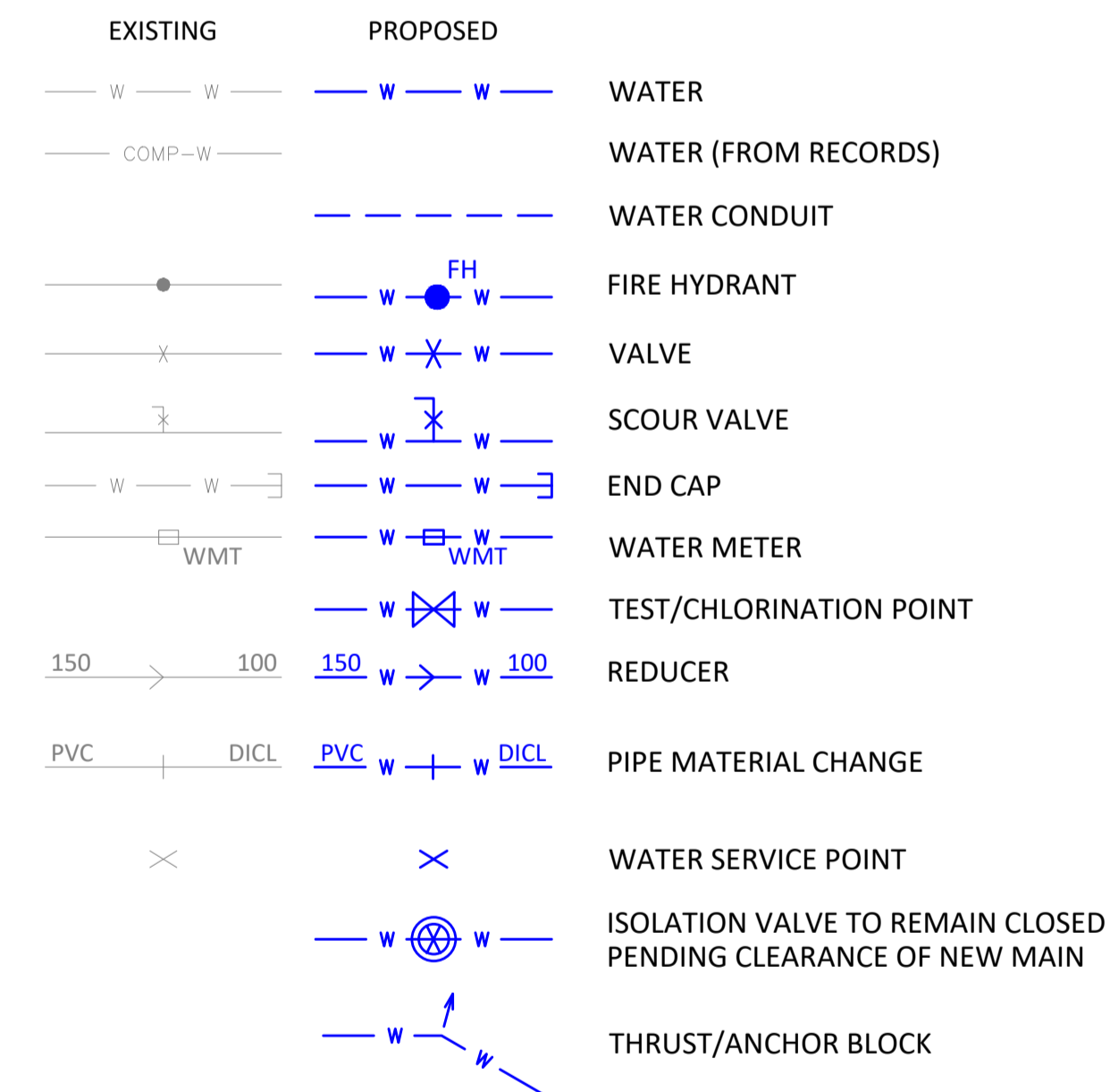
SEWER



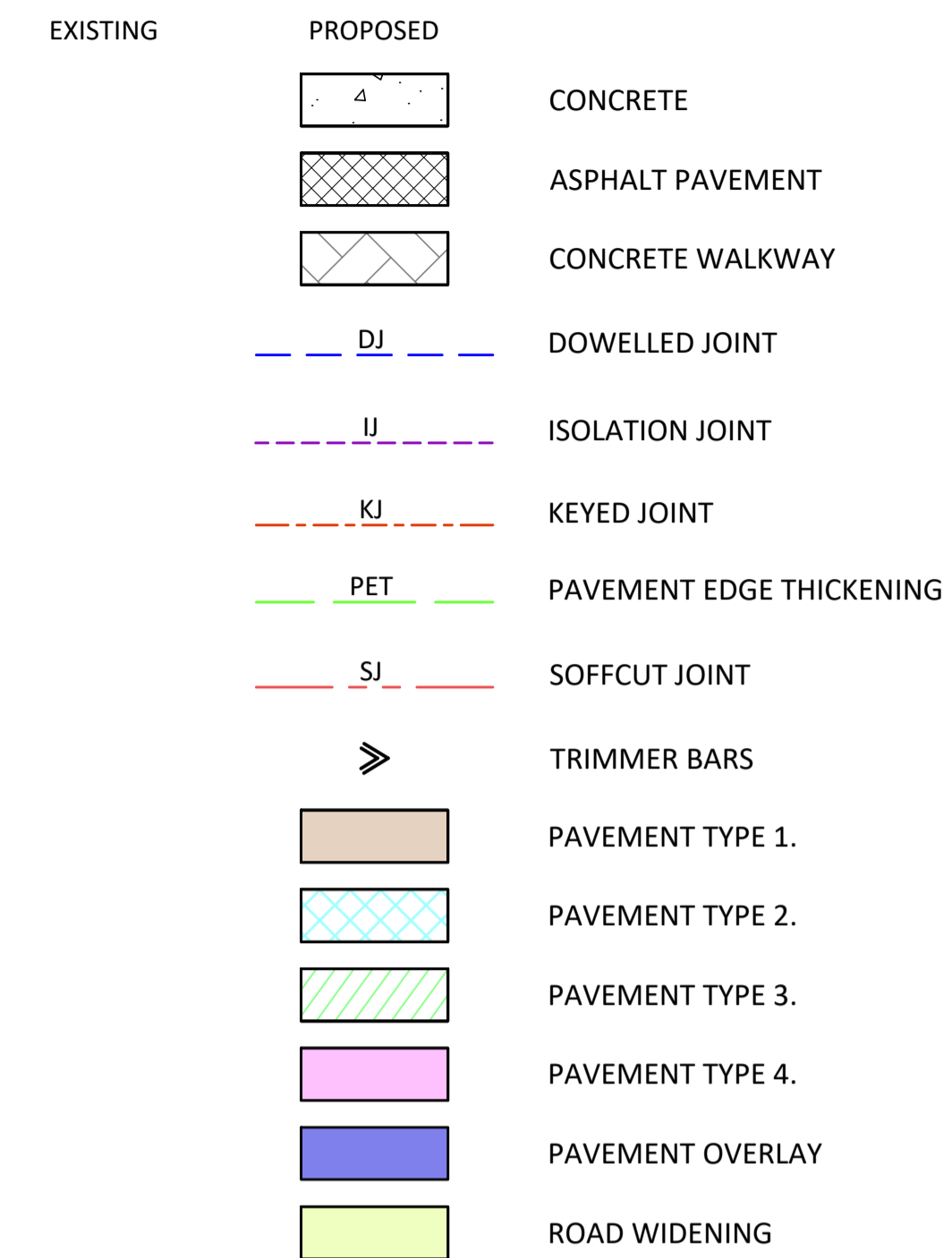
STORMWATER



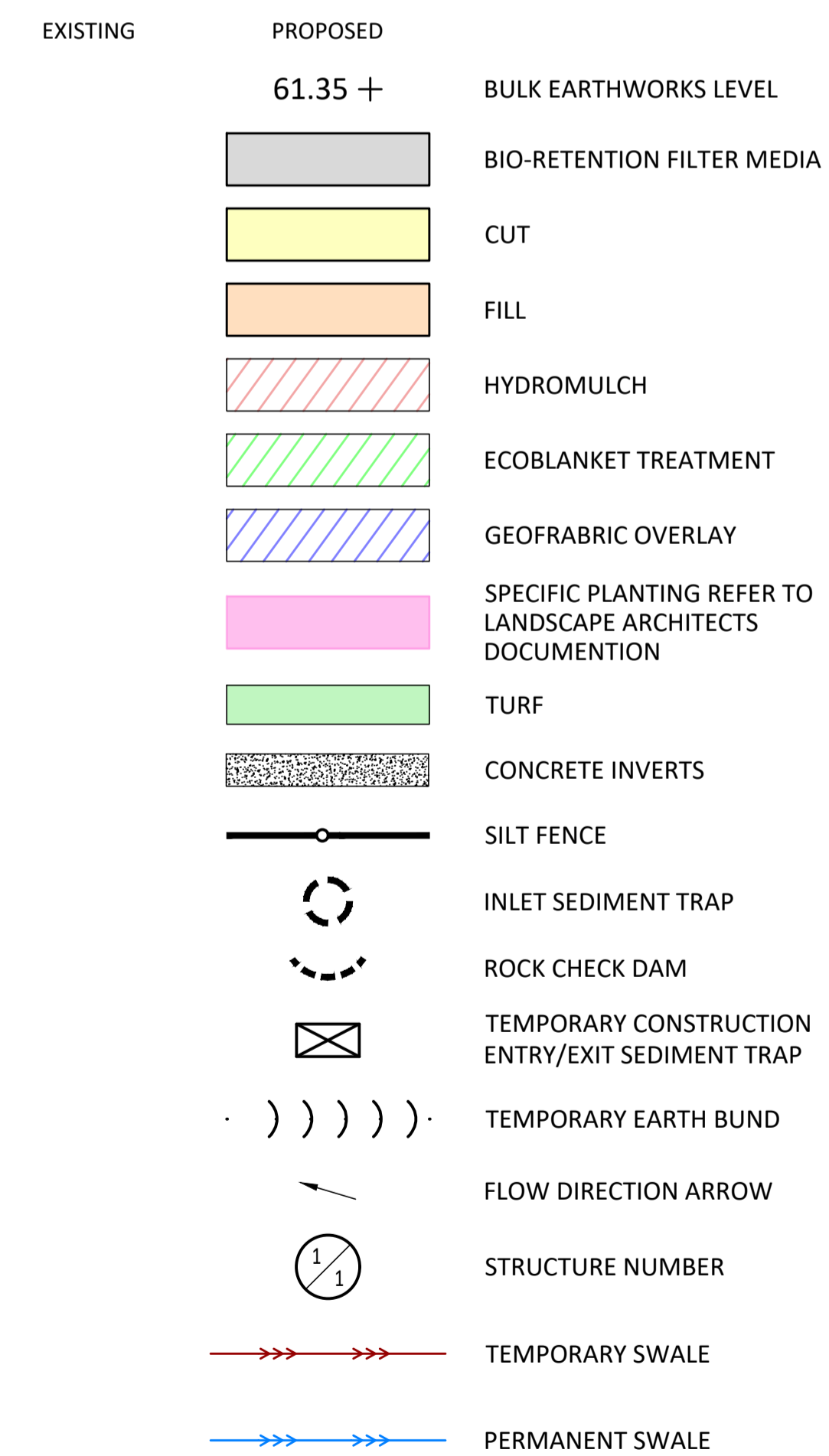
WATER



PAVEMENT



EARTHWORKS/EROSION & SEDIMENT CONTROL



DIMENSIONS IN METRES EXCEPT WHERE SHOWN OTHERWISE. CULVERT AND PIPE SIZES IN MILLIMETRES

A1 UNREDUCED
A3 REDUCED

SCALES UNREDUCED / REDUCED

STATUS **FOR CONSTRUCTION**

REV	DATE	DESCRIPTION	DWN	DES	CHK	APP
E	26.09.17	UPDATED TITLEBLOCK INFORMATION	RMW	TM		
D	30.08.17	RETAINING WALLS AND SITE LEVELS UPDATED	EG	TM		
C	31.03.17	FOR CONSTRUCTION	ML	TM	WK	NR
B	08.02.17	STAGE 2 HATCH REMOVED	ML	AW		
A	27.01.17	ISSUE FOR COMPLAINE	ML	TM	WK	

ASSOCIATED CONSULTANTS	APPROVED	CHECKED
	<i>N. Rogie</i>	<i>W. Kemp</i>
	7729 RPEQ	
	DATE 23/05/17	DATE 23/05/17

BORNHORST + WARD
CONSULTING ENGINEERS
CIVIL AND STRUCTURAL

Level 4, 67 Astor Terrace
Spring Hill, QLD 4000, Australia
P. +61 (7) 3013 4699
mail@bornhorstward.com.au
www.bornhorstward.com.au

CLIENT	G.J. AND P.J. McHALE
--------	----------------------

PROJECT	204 MONTEREA ROAD, RIPLEY - STAGE 2
---------	--

SUBJECT	STANDARD LEGEND
---------	-----------------

PROJECT No.	12386
DRAWING No.	C1002
REVISION	E

0 10 20 30 40 50 100 ORIGINAL SIZE A1